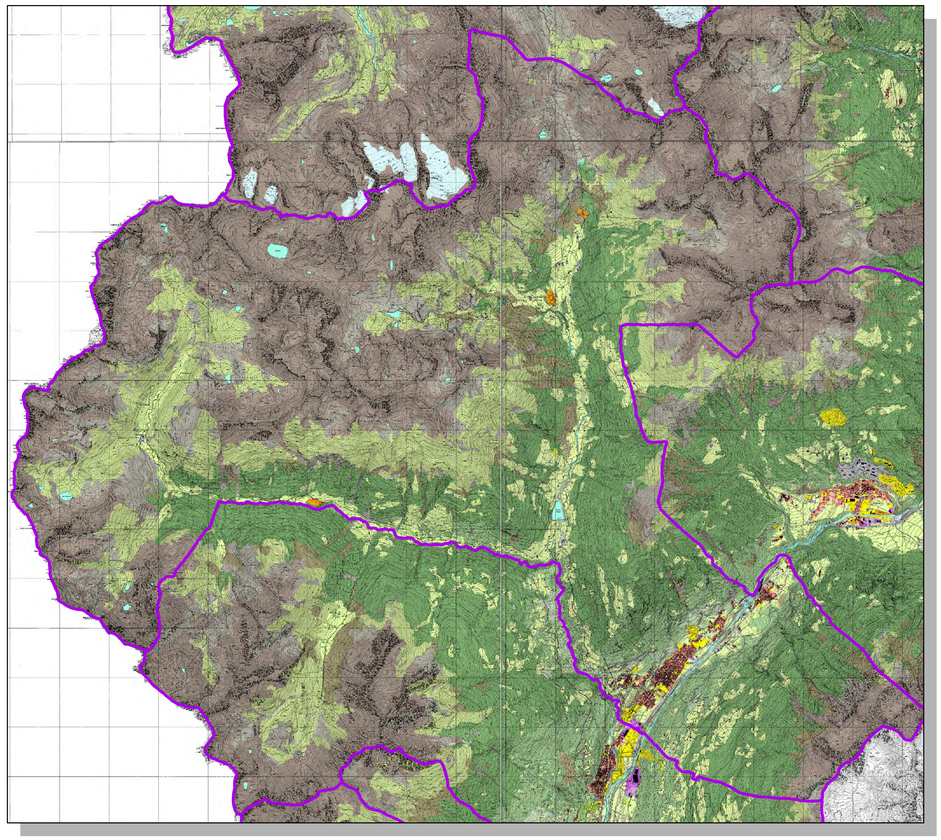

2 - Uso del suolo e previsioni urbanistiche

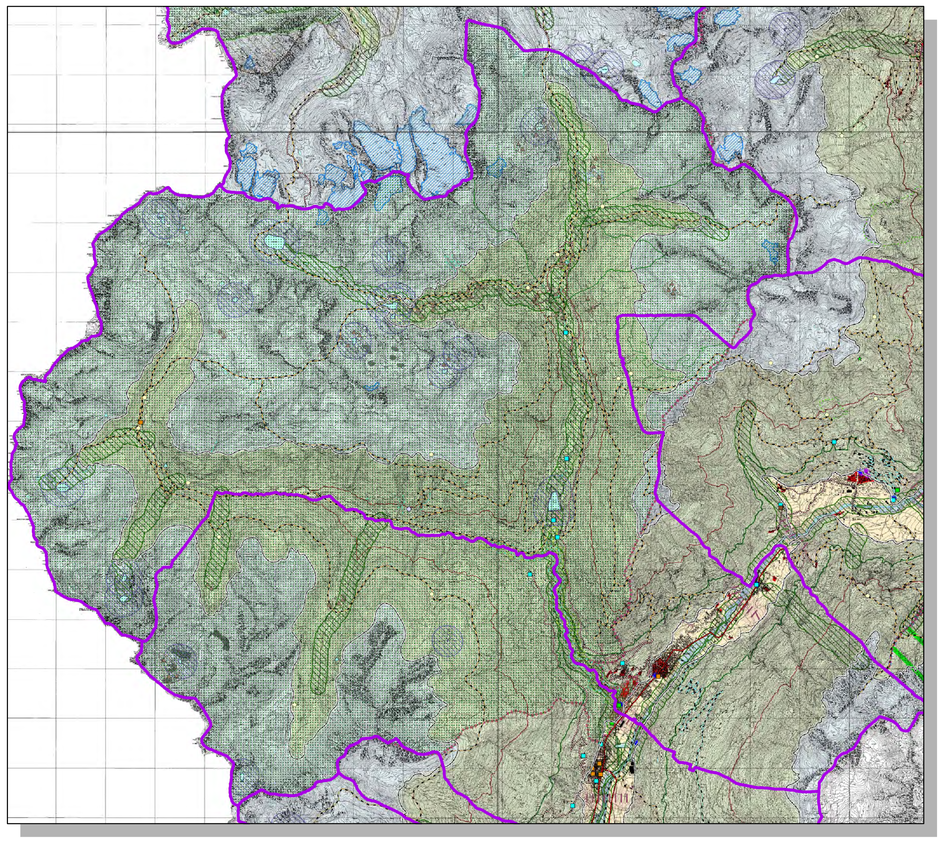

4 - Elementi paesistici e rete ecologica

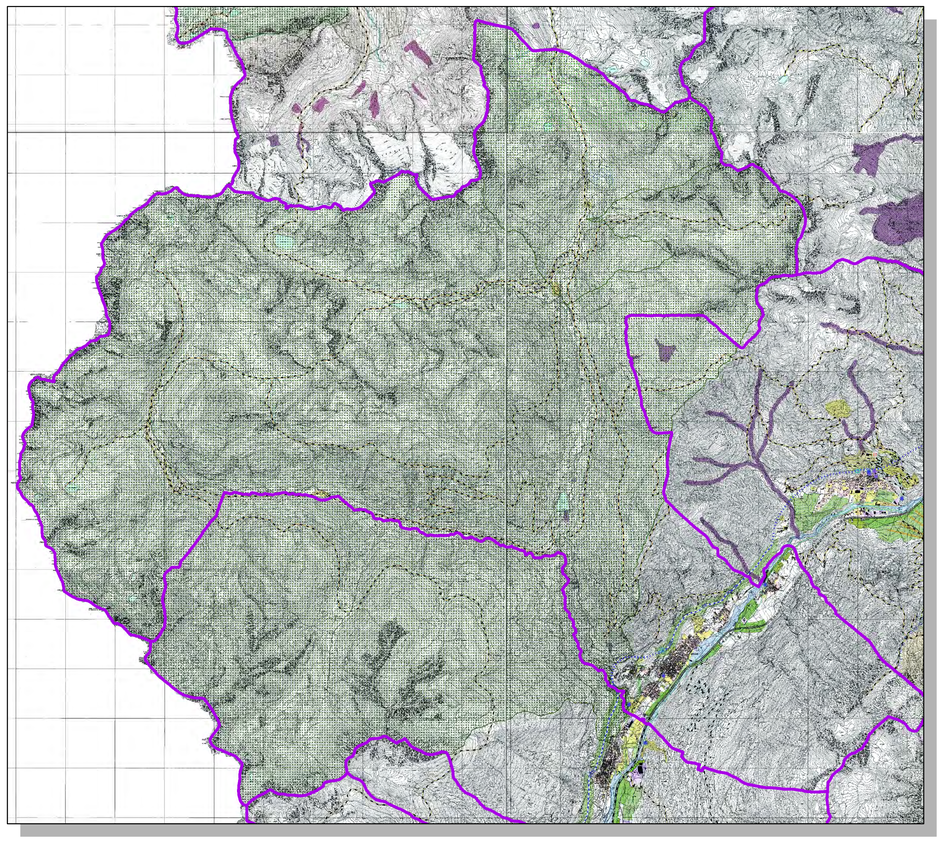



6 - Previsioni progettuali strategiche

7.1 - Mobilità - rete primaria e rete di interesse locale

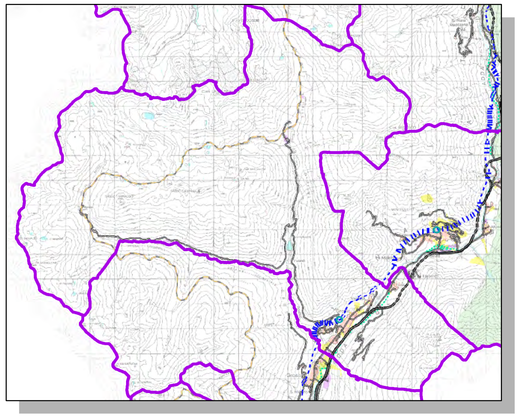

7.2 - Mobilità - ulteriori connessioni

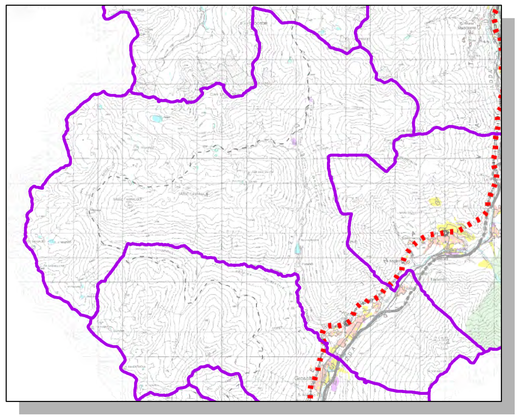



7.3 - Reti tecniche

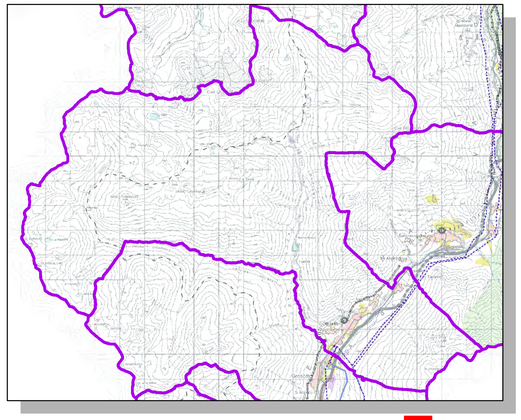



SINDACO	ASSESSORE ALL' AMBIENTE E AL TERRITORIO	SEGRETARIO COMUNALE	RESPONSABILE DEL SERVIZIO

APPROVATO CON DELIBERAZIONE DEL CONSIGLIO COMUNALE N° _____ DEL _____

PUBBLICAZIONE SUL B.U.R.L. N. _____ DEL_____

STUDIO MASPES
ARCHITETTURA INGEGNERIA URBANISTICA

Via Alessi, 12 - Sondrio
Tel. 0342 515 388
Fax 0342 571 037
e-mail: info@studiomaspes.it
www.studiomaspes.it

GIAN ANDREA MASPES — ARCHITETTO

PIETRO MASPES — INGEGNERE

COMUNE DI GROSIO
PROVINCIA DI SONDRIO

PGT

DOCUMENTO DI PIANO

ARGOMENTO TAVOLA:

RICADUTE A LIVELLO LOCALE DEL PIANO TERRITORIALE DI COORDINAMENTO PROVINCIALE

TAVOLA: 2.3

QUADRO:

SCALA: VARIE

DATA: GENNAIO 2008

AGG.: MAGGIO 2011